








BONNEY Lake

City of Bonney Lake

Shoreline Master Program



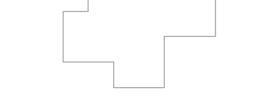

Map Legend

Environmental Designations

-  Residential
-  Multifamily
-  Park
-  Aquatic
-  Fennel Creek Tributaries
-  Tax Parcels
-  Bonney Lake City Limits

Inset*

Environmental Designations

-  Natural
-  Fennel Creek
-  Tax Parcels
-  Bonney Lake City Limits

* Inset is parcel # 0519092017

The map features are approximate and are intended only to provide an indication of said feature. Additional areas that have not been mapped may be present. This is not a survey. Orthophotos and other data may not align. The County assumes no liability for variations ascertained by actual survey. ALL DATA IS EXPRESSLY PROVIDED 'AS IS' AND 'WITH ALL FAULTS'. The County makes no warranty of fitness for a particular purpose.

